




CONTRACT A

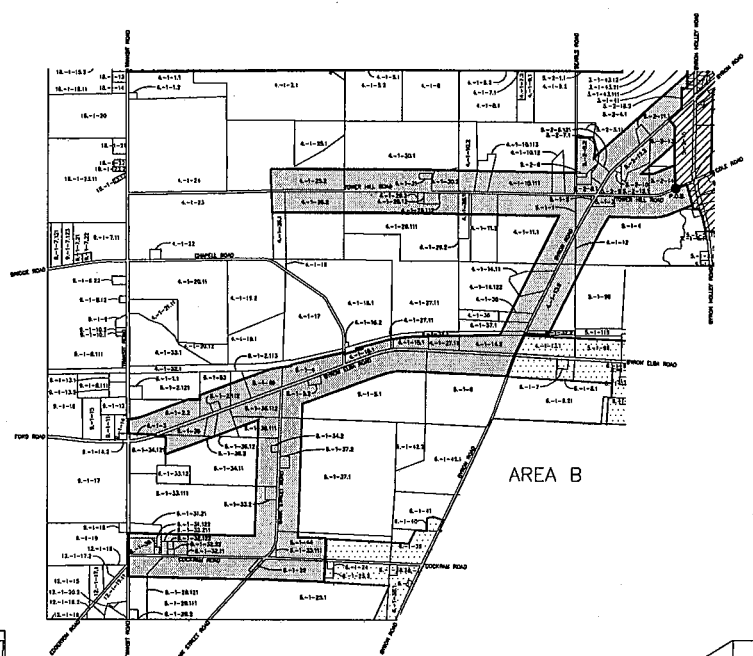
AREA A

- LEGEND**
-  WATER DISTRICT NO. 2
 -  WATER DISTRICT NO. 6
 -  W.J.B.A. NO. 1

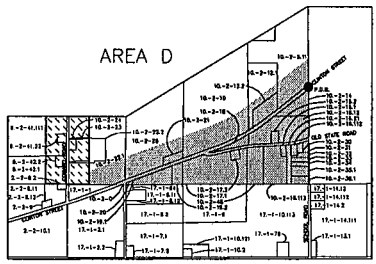
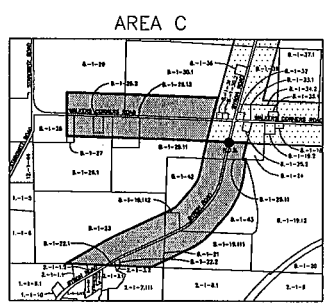


PROJECT TITLE: W.J.B.A. NO. 1 TOWNSHIP: ENYON COUNTY: GENESEE COUNTY, NEW YORK DRAWING TITLE: BOUNDARY MAP	
SHEET NO. 1 OF 2	 <p>MRB group Engineering, Architecture & Planning, P.C. 1100 West Genesee Street, Tonawanda, NY 14274 Phone: 716.265.1100 Fax: 716.265.1101 www.mrbgroup.com</p>
PROJECT NO. 0204.18006	DATE: 11/11/03

THIS DRAWING IS THE PROPERTY OF MRB GROUP. IT IS TO BE USED ONLY FOR THE PROJECT AND SITE SPECIFICALLY IDENTIFIED HEREON. IT IS NOT TO BE REPRODUCED, COPIED, OR TRANSMITTED IN ANY FORM OR BY ANY MEANS, ELECTRONIC OR MECHANICAL, INCLUDING PHOTOCOPYING, RECORDING, OR BY ANY INFORMATION STORAGE AND RETRIEVAL SYSTEM, WITHOUT THE WRITTEN PERMISSION OF MRB GROUP.




- LEGEND**
- WATER DISTRICT NO. 2
 - WATER DISTRICT NO. 7
 - WATER DISTRICT NO. 8
 - W.A.B.A. NO. 1



CONTRACT B

Project No.	W.A.B.A. NO. 1
Contract No.	TOWN OF BYRON
Contract Description	GENESEE COUNTY, NEW YORK
Drawing Title	BOUNDARY MAP
Scale	AS SHOWN
Sheet No.	B-2
Page No.	2
Project No.	0204.18005



MRB group
Engineering and Planning, P.C.